








proposed east elevation



proposed south elevation

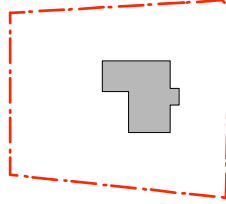
Materials Key

-  clay tile or similar
-  painted brick
-  window
-  plinth
-  existing ground line

Rev:	Note:

Date:

Notes:
 Do not scale from the drawing for other than planning purposes, all sizes to be confirmed on site before construction.
 The copyright of this drawing is retained by Concept Design & Planning.
 The site drawing is reproduced under the limited licence of the Ordnance Survey and cannot be reproduced.



Project:	Chilworth old Village		
Drawing:	Proposed Elevations (S&E)		
Drawing No:	C10/57.05	Revision:	*
Scale:	1:100 @ A3	Date:	Dec 2011